




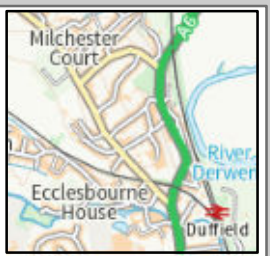

  
**Amber Valley**
  
 Borough Council

Produced by  
 Chief Executive  
 Lee and Assets  
 Team Lead  
 Market Place  
 Millery  
 Derbyshire  
 DE10 2BT  
 Telephone (01773) 570222  
 Web www.ambervalley.gov.uk

**Title:**  
 Proposed Road Closure  
 Vicarage Lane  
 Duffield  
 Derbyshire


**Legend:**  
 Road to be Closed

For identification purposes only



**Map Information:**  
 ORDNANCE SURVEY  
 PLAN REF  
 EASTING  
 NORTHING  
 COUNTY  
 DISTRICT

436,280  
 343,826  
 DERBYSHIRE  
 AMBER VALLEY



Paper: @ A4  
 Scale: 1:1,500  
 Ref:  
 Drawn by: Stephen Knox  
 Date: 30 May 2024

Reproduced from the Ordnance Survey map  
 with the permission of the Controller  
 of Her Majesty's Stationery Office  
 © Crown Copyright 2024  
 Under the terms of the Ordnance Survey Licence No. 100021381